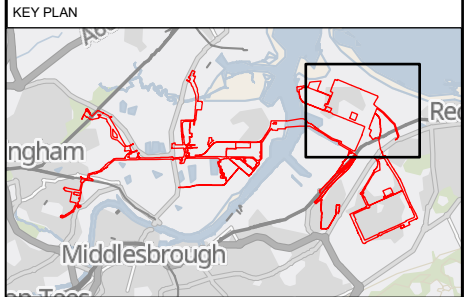
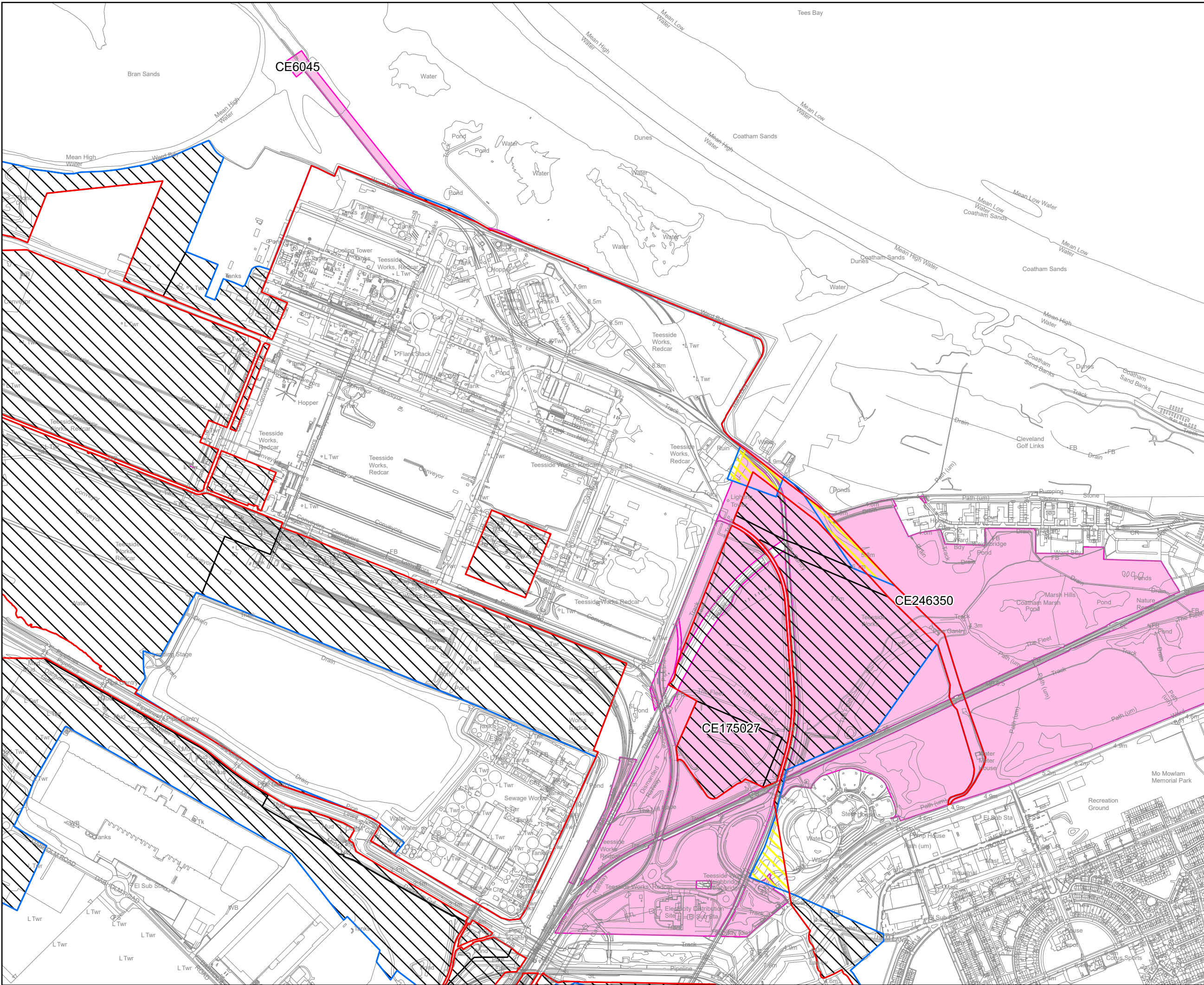


Plot Date: 07 December 2023 10:39  
File Name: C:\Users\jake\OneDrive\Projects\Re-Consultation Plans\073\_ARDG\_H2Teesside\IC\_Batch\_3\_HMLR.aprx



- Key
- Revised Draft Order Limits
  - Order Limits shown at Previous Statutory Consultation
  - Land Interest Boundary
  - Additional Land Area Required
  - Land Area Reduced

© Crown copyright and database rights 2023 Ordnance Survey 0100031673. You are permitted to use this data solely to enable you to respond to, or interact with, the organisation that provided you with the data. You are not permitted to copy, sub-licence, distribute or sell any of this data to third parties in any form.

© Crown copyright material is reproduced with the permission of Land Registry under delegated authority from the Controller of HMSO.

This material was last updated in September 2023 and may not be copied distributed, sold or published without the formal permission of Land Registry. Only an official copy of a title plan or register obtained from the Land Registry may be used for legal or other official purposes.

May contain public sector information licensed under the Open Government Licence v3.0.



Project H2 TEESSIDE

Drawing Title  
**STAGE 2 CONSULTATION  
LAND INTEREST PLAN  
TEESWORKS LIMITED  
SHEET 1 OF 2**

Status	FINAL	Revision	000
Date	07/12/2023	Date	07/12/2023

Scale	1:11,000 @ A3	Spatial Reference System	British National Grid
-------	---------------	--------------------------	-----------------------

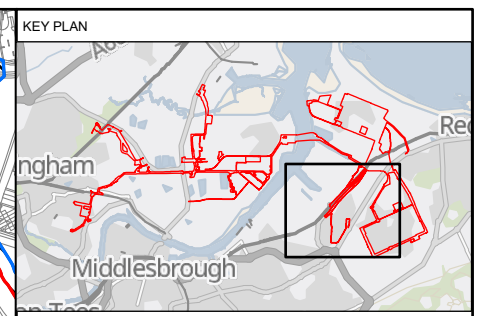
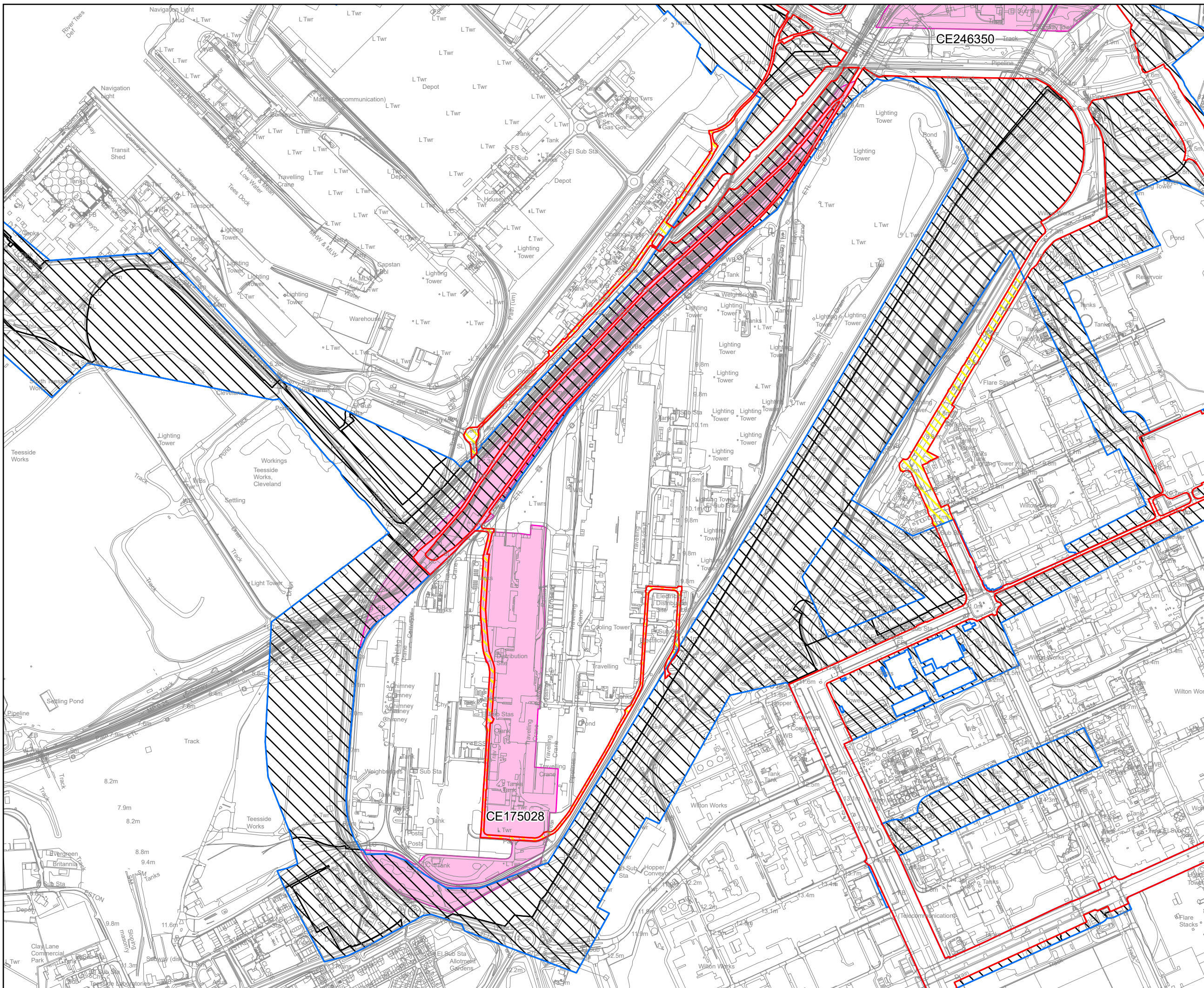
Drawn By	J.NEYE-SWIFT	Checked By	N/A	Approved By	J.WITHINGTON
----------	--------------	------------	-----	-------------	--------------

Drawing reference 073\_ARDG\_H2Teesside\_LIP

This document is not to be used in whole or in part other than for the intended purpose and project for which it was prepared and provided.



Plot Date: 07 December 2023 10:39  
File Name: C:\Users\jake\OneDrive\Projects - Accom - H2 Teesside\Arden Management\1\Projects - GIS & CAD Files\073\_ARDG\_H2Teesside\_LIC\_Batch\_3\_HMLR.aprx



- Key
- Revised Draft Order Limits
  - Order Limits shown at Previous Statutory Consultation
  - Land Interest Boundary
  - Additional Land Area Required
  - Land Area Reduced

© Crown copyright and database rights 2023 Ordnance Survey 0100031673. You are permitted to use this data solely to enable you to respond to, or interact with, the organisation that provided you with the data. You are not permitted to copy, sub-licence, distribute or sell any of this data to third parties in any form.

© Crown copyright material is reproduced with the permission of Land Registry under delegated authority from the Controller of HMSO.

This material was last updated in September 2023 and may not be copied, distributed, sold or published without the formal permission of Land Registry. Only an official copy of a title plan or register obtained from the Land Registry may be used for legal or other official purposes.

May contain public sector information licensed under the Open Government Licence v3.0.



Project: H2 TEESSIDE

Drawing Title: STAGE 2 CONSULTATION LAND INTEREST PLAN TEESWORKS LIMITED SHEET 2 OF 2

Status: FINAL	Revision: 000
Scale: 1:11,000 @ A3	Date: 07/12/2023
Spatial Reference System: British National Grid	

Drawn By: J.NEYE-SWIFT	Checked By: N/A	Approved By: J.WITHINGTON
------------------------	-----------------	---------------------------

Drawing reference: 073\_ARDG\_H2Teesside\_LIP

This document is not to be used in whole or in part other than for the intended purpose and project for which it was prepared and provided.